

CO-LAND - Inclusive Coastal Landscapes

Activating green and blue infrastructure for sustainable development of the urban-land interface



Mangalia beach with a view to the North on the adjacent resorts developed in the 1970's, photo: Ellen Fetzer





For whom is this course?




photo: Ellen Fetzer 2017

Are you an **architect** who cares about **sustainable development**?

Are you an **urban or landscape planner** who wants to make planning and design **more inclusive and strategic**?

Are you a **geographer** who wants to work with other disciplines on a **globally relevant landscape challenge**?



For whom is this course?



LED process 2017, Kassel, photo: Pia Bültmann

Are you **curious** about other people and their knowledge?

Are you eager to get to know **other Europeans** – academics like you but also citizens and their local issues?

Do you believe in your capability to **create something new**?

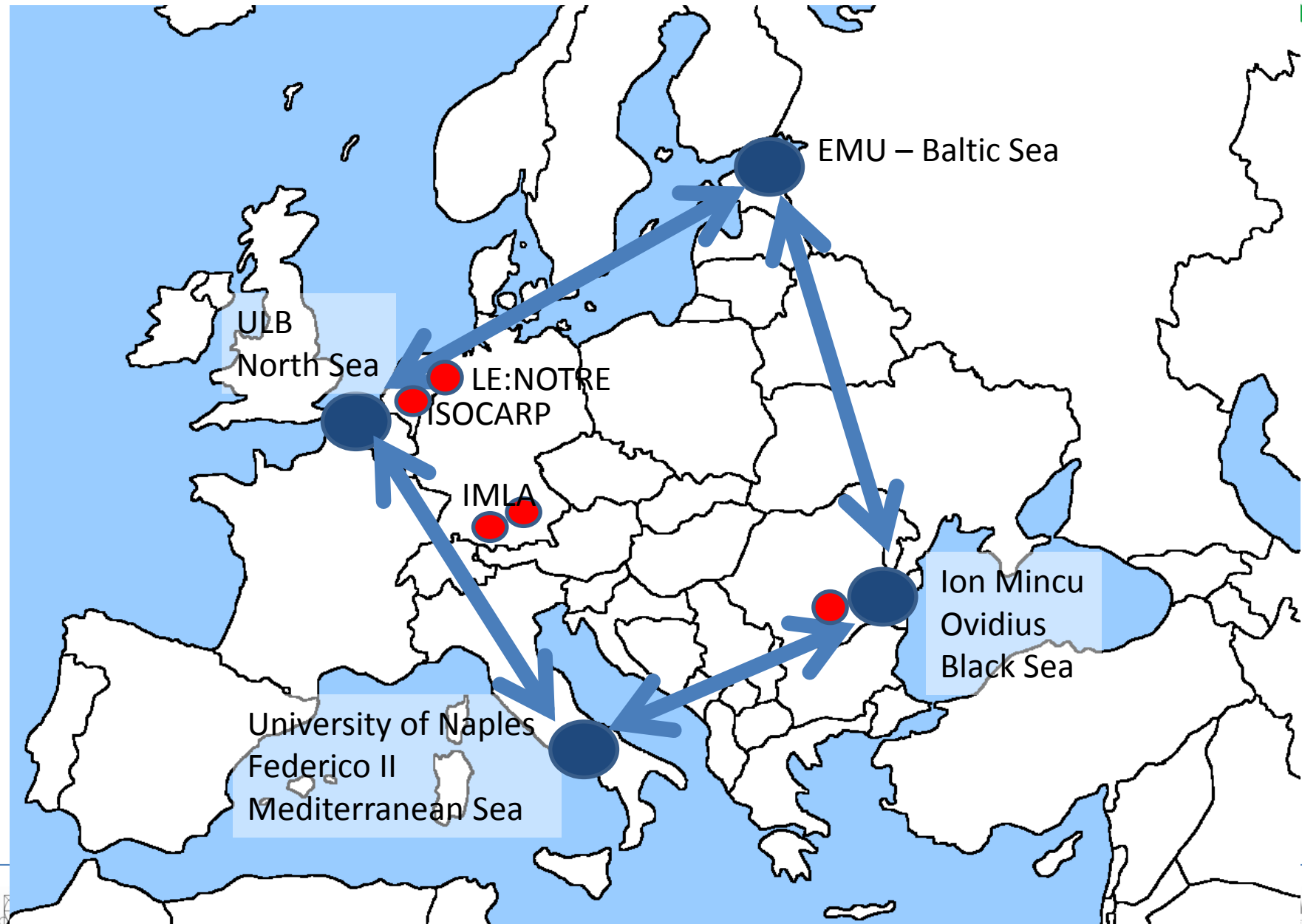


Then join us in the CO-LAND Course on inclusive coastal landscapes!



COLAND Team at the first consortium meeting in Bucharest, December 2017

THE CO-LAND Project Consortium





Coastal Landscapes matter because:

They are valuable living spaces for many.

This is why many land uses are competing for the same space.



Harbour of Constanta, Romania, photo: Ellen Fetzer, 2012



Coastal Landscapes matter because:

They provide economic opportunities and generate values.



Harbour of Constanta, Romania, photo: Ellen Fetzer, 2012



Coastal Landscapes matter because:

They are multicultural heritage landscapes



Ancient greek harbour of Histria, north of Constanta, Dobrogea/Romania, 7th century BC
Fotos: Ellen Fetzer, 2012



Column from the ancient Roman Harbour in Constanta
Back: Grand Mosque of Constanța + History Museum



Coastal Landscapes matter because:

They are multicultural heritage landscapes



Early modernist hotel building, Eforie Nord,
Romania, photo: Ellen Fetzer, 2012



Mosaik with socialist motives,
Casa de Cultura, Mangalia

Esmahan Sultan Mosque in Mangalia
from 1575

photos: Ellen Fetzer, 2012



Coastal Landscapes matter because:

They are biodiversity hotspots



Pelican in the Danube delta, foto: Sarah Turcanasu, 2015



Coastal Landscapes matter, because

They are healthy and support human wellbeing.

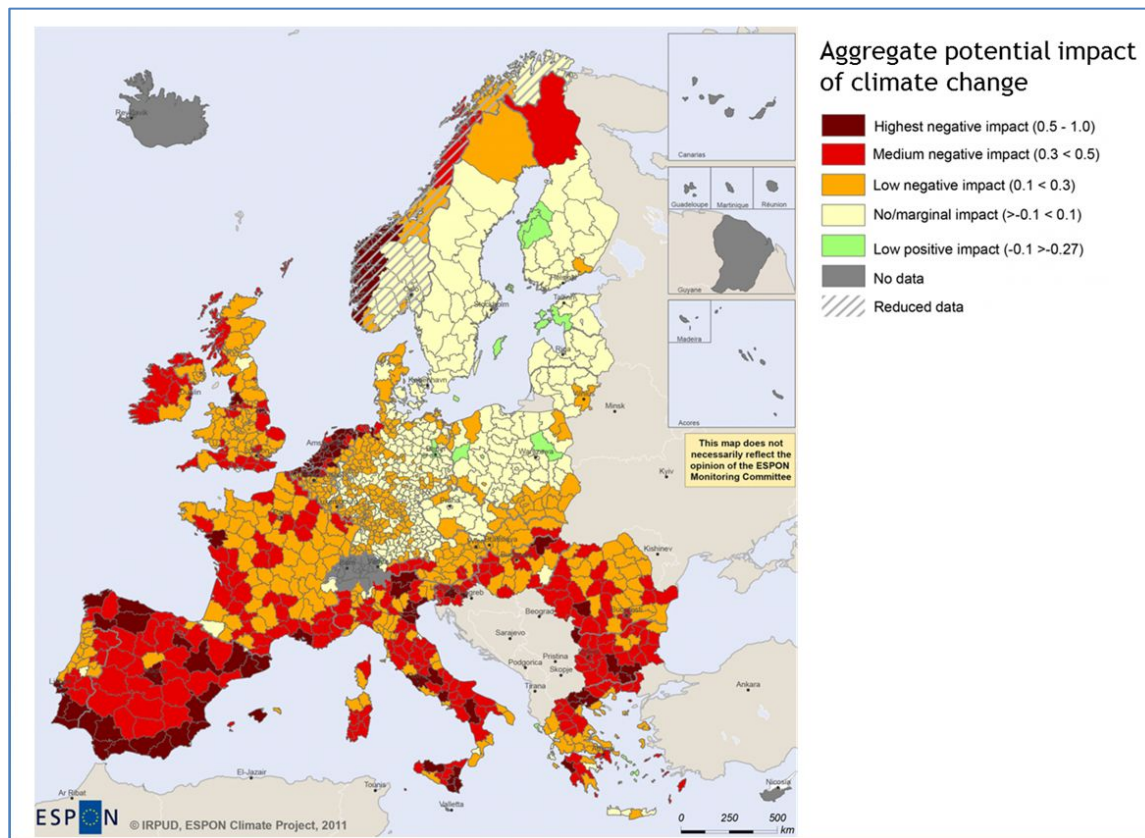


Summer guests on the Mangalia beach, photo: Ellen Fetzer 2013



Coastal Landscapes matter because:

They are at risk.



Aggregate potential impact of climate change on Europe's regions. In this map, the potential physical, social, economic, environmental and cultural consequences of climate change on natural and human systems are aggregated. Source: ESPON, 2011



What we offer:

- **Twelve live sessions on the internet** with international lecturers, invited experts and a lot of interactive learning
- The possibility to **receive a grant** for attending a **10-days workshop on the Black Sea in Romania**, hosted by Ovidius University Constanta and the Municipality of Mangalia
- **Interdisciplinary and international group work** with students from Romania, Estonia, Germany, Italy, Belgium and other countries
- Core knowledge for **integrated planning and design**
 - Understanding Coastal Landscapes
 - Evaluation and Assessment of Coastal Landscapes
 - Integrated Planning and Design for Coastal Landscapes



Your benefits:

- **Gain hands-on and practical skills** for integrated and interdisciplinary approaches – you can apply it now, later or in parallel to your professional career
- **Gain valuable international experience** by working in intercultural teams, practicing your English and applying your knowledge in an unknown spatial context
- **Distinguish your CV** with holistic and much-needed competences: Participatory mapping, visioning, strategy building
- **Learn how to work creatively and efficiently in a virtual team:** your competence for a globalising planning practice



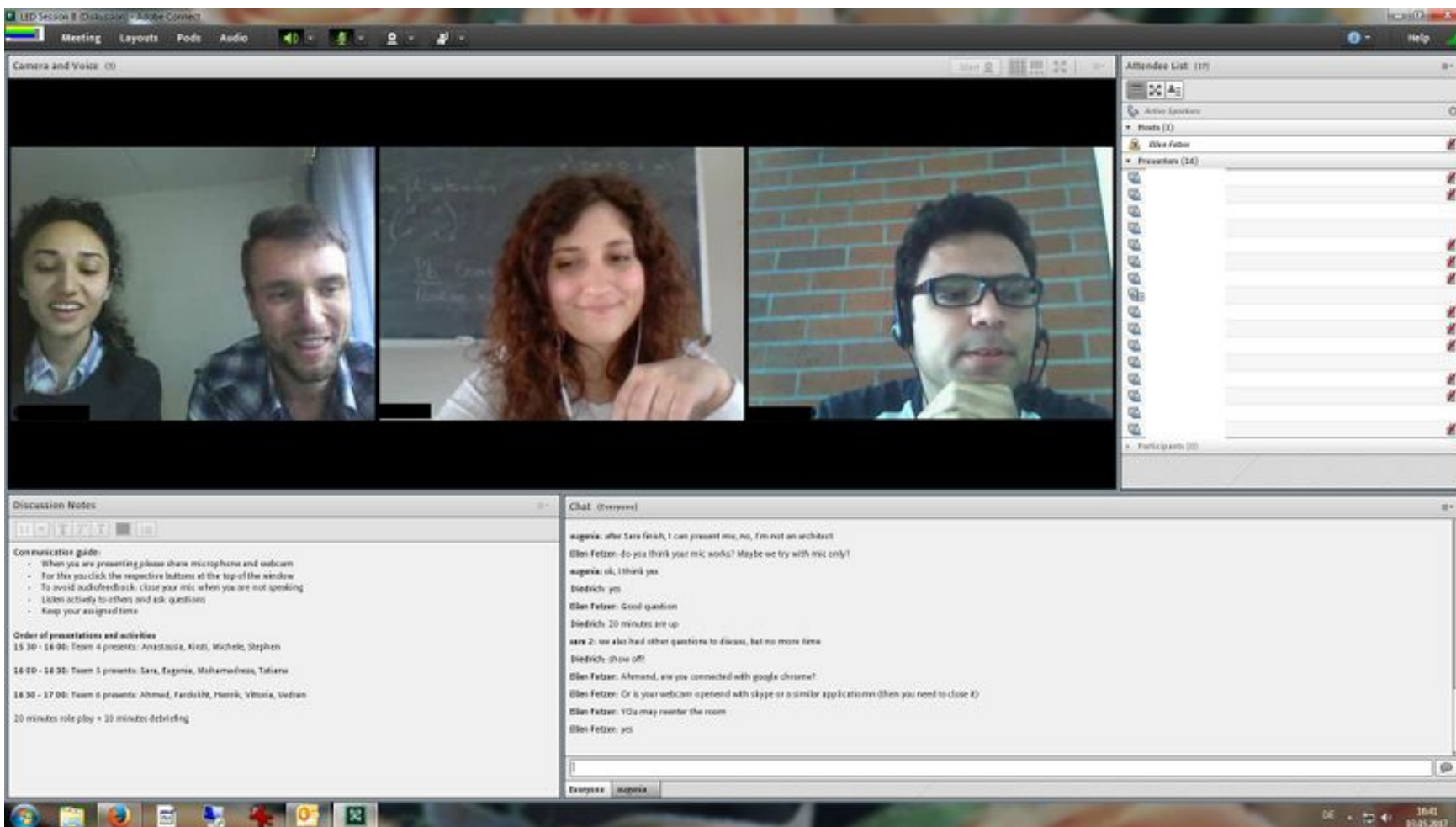
Meet international lecturers

The screenshot shows a Zoom meeting interface. On the left, the 'Camera and Voice (3)' window displays three participants: Dieter, Ellen Fetzer, and Frauke. Below it is the 'Attendee List (70)' showing roles like 'Veranstalter (1)', 'Moderatoren (4)', and 'Teilnehmer (65)'. The 'Chat (Alle)' window contains messages from participants like Diana-Antonia Vlazje, Mihaela R, Corina Neuwald, Olivier, Ana Silva, and Deen van der Linde. The main window shows a presentation slide titled 'Slides Commonland 2' with a landscape image and the text: 'If we told you the most valuable asset on Earth was soil... Would you agree?'. The slide also features the 'COMMONLAND' logo and the tagline '# RETURNING FROM LANDSCAPE RESTORATION'.

Dieter van den Broeck on 12th of April 2016



Present your ideas in virtual teams





Seminar structure 2018

Understanding Coastal Landscapes: Why & What

Evaluation and Assessment of Coastal Landscapes

Integrated Planning + Design for Coastal Landscapes

Intensive Workshop

A

23.03.-20.04.18

B

27.04.-18.05.18

C

25.05.-15.06.18

D

16.-25.09.18

Online Plenaries

A.1

A.2

A.3

A.4

B.1

B.2

B.3

B.4

C.1

C.2

C.3

C.4

IP

Assignments

Landscape system analysis

1

2

3

Landscape assessment

Strategy and master plan

The class meets on fridays at 15 00 pm CET for 90 minutes



Intensive Study Programme 2018

Time frame 17th – 24th of September 2018
Travel on Sunday, 16th of September and Tuesday, 25th of September
Host Ovidius University Constanta, Romania
Location Mangalia, Black Sea



CC BY-SA 3.0

File:Mer Noire (carte).png



Mangalia Workshop September 2018



Focus topics

- Sustainable urban development
- Tourism
- Heritage
- Community-based planning
- Green Infrastructure
- Ecosystem services
- Sustainable transport
- Transboundary strategies
- and much more....

Mangalia beach, photo: Ellen Fetzer 2011



Formalities

- Participation in this course is open to students of **any study programme**
- Participation in the online course is **free of charge**
- **Academic recognition** for successful completion will be as follows:
 - 5 ECTS for the online part
 - 3 ECTS for the workshop in Mangalia
 - max. 8 ECTS in total
 - Students need to seek individually for academic recognition at their respective universities
- Successful participation in the online part is **a requirement** for participating in the Mangalia workshop.
- However, participation in the 10-days Mangalia workshop **is limited**. Each participating university from Germany, Estonia, Belgium, Italy and Romania (Ion Mincu) can offer **five grants**, covering travel and subsistence.
- No grants are available for students from the host university (Ovidius)
- A limited number may participate on a self-paid basis.



Formalities

- There is no limit regarding the number of participants in the online course. **Any interested student** (or graduate, young professional) is invited to attend.
- All participants who **successfully complete** the assignments of the online course will be issued a **certificate** on behalf of the 5 academic institutions involved.
- Also **passive participation** (i.e. ‚listen-only‘) in the online course is possible, but **no certificate** will be issued for this participation mode.

Registration and deadlines

Active participants in the online course (5 ECTS)

Registration deadline: 18th of March 2018

Passive participants (no ECTS) can register at any time.

Participation in the Mangalia workshop (3 ECTS) requires personal application. Your application needs to include the following:

- Brief letter of motivation (max 1 page)
- Curriculum Vitae
- reference of language skills if available

Application deadline workshop: 15th of May 2018

Registration/application link: <http://bit.ly/2n6Fsse>



See you at the sea!



Sunrise in Mangalia, photo: Sarah Turcanasu, 2015



Universitatea
de Arhitectură și Urbanism
"Ion Mincu"



www.emu.ee
Eesti Maaülikool
Estonian University of Life Sciences



Hochschule für
Wirtschaft und Umwelt
Nürtingen-Geislingen

HOCHSCHULE
WEIHENSTEPHAN-TRIEDORF
UNIVERSITY OF APPLIED SCIENCES



ULB
Faculté
d'Architecture
La Cambre Horta



LE:NOTRE *Institute*
Linking landscape education, research and innovative practice



ISOCARP
Knowledge for Better Cities